

# Light Valley Solar

## Tree Preservation Order and Hedgerow plans

Document Reference: EN0110012/APP/LVS/02.10

February 2026

Planning Inspectorate Reference: EN0110012  
APFP Regulation: 5(2)(o)



Light Valley  
**Solar**

# Infrastructure Planning

## Planning Act 2008

### The Infrastructure Planning (Applications: Prescribed Forms and Procedure) Regulations 2009

## Light Valley Solar

## DCO Submission

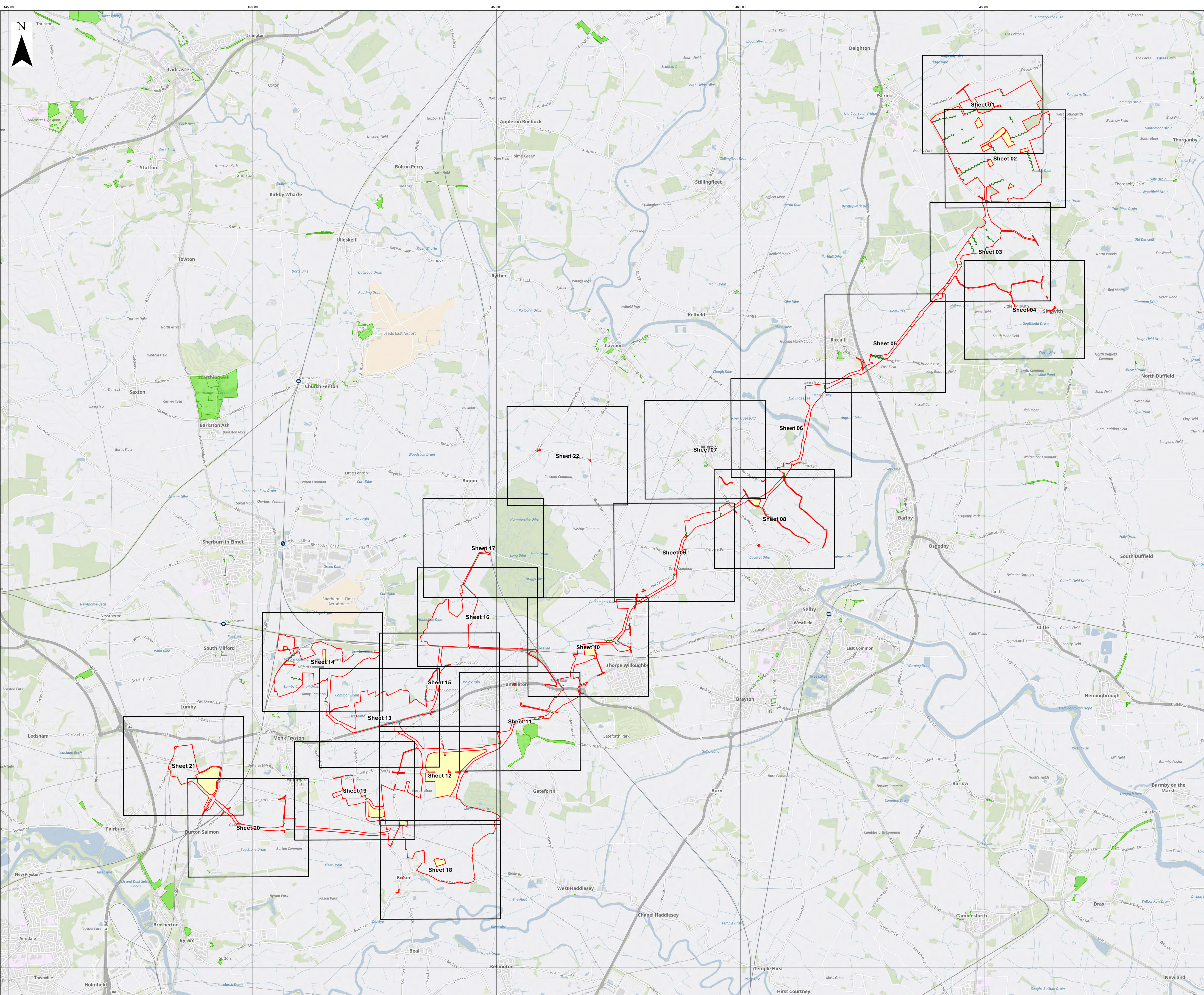
---

### Tree Preservation Order and Hedgerow plans

---

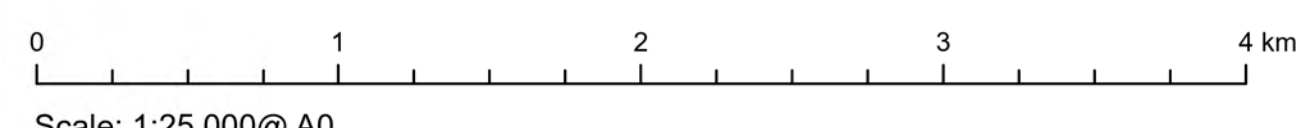
<b>Regulation Reference</b>	APFP Regulation 5(2)(o)
<b>Planning Inspectorate Case Reference</b>	EN0110012
<b>Application Document Reference</b>	EN0110012/APP/02.10
<b>Author</b>	Light Valley Solar Limited

Version	Date	Status of Version
1.0	February 2026	DCO Submission



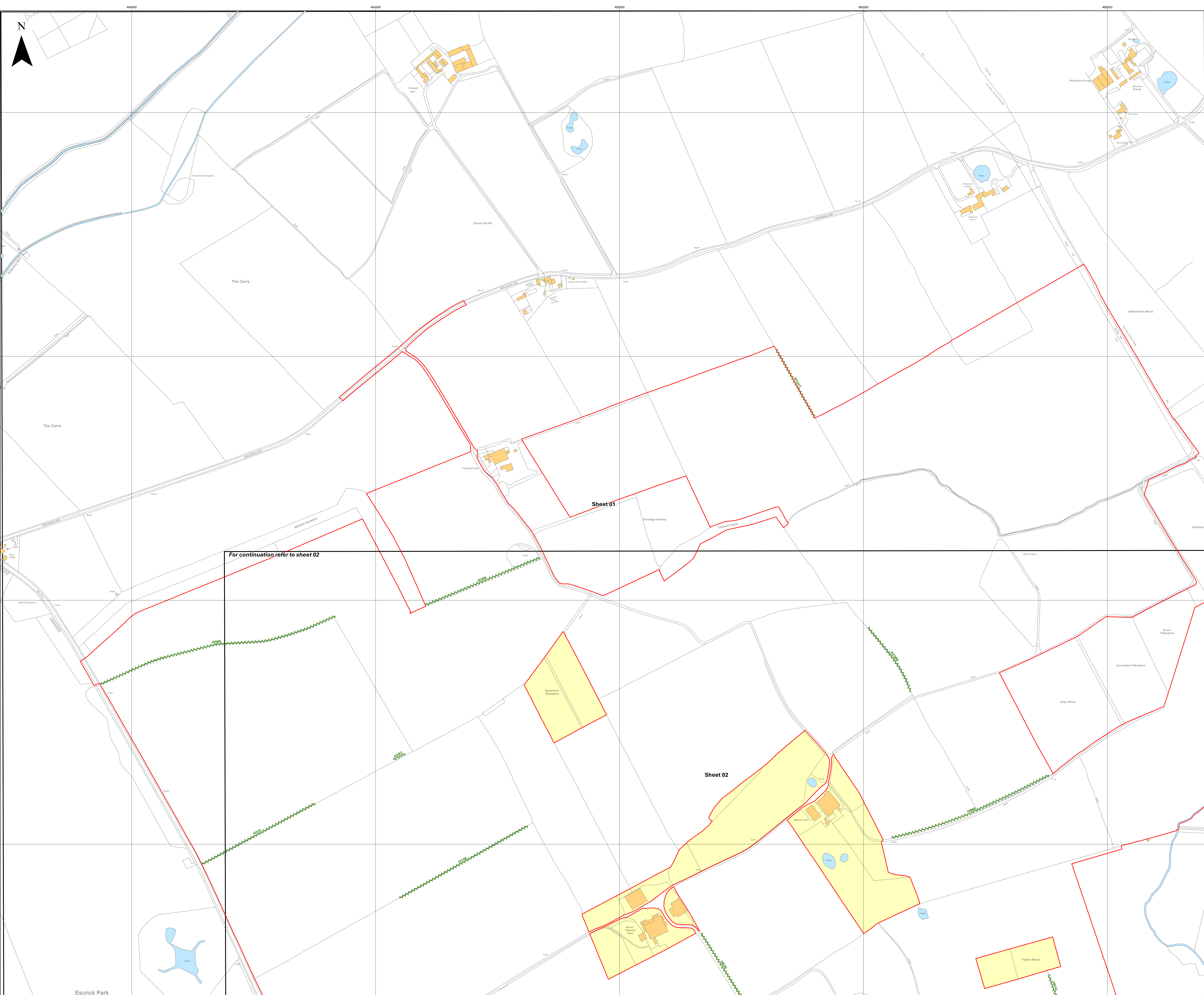
- Key**
- Order Limits
  - Land not included within Order Limits
  - Index Sheet
  - Important Hedgerow
  - Hedgerow
  - Tree Preservation Order (TPO)

Layers: Layers: 2026 IGR 2026  
 Base map: Reproduced from Ordnance Survey digital map data © Crown copyright 2026. All rights reserved. License number 0100031673  
 Contains OS data © Crown Copyright and database right 2025. Contains data from OS Zoomstack



APFP Regulation: 5(2)(g)	Application Doc No.: EN0110012/APPLVSR02 10
Ref: P6045_LPR_ZZ_XX_DR_Z_DCO_0090	Date: 06/02/2026
Drawn by: AZ	Checked by: BH

**Tree Preservation Order and Hedgerow Plans**  
 Index Plan



- Key**
- Order Limits
  - Land not included within Order Limits
  - Sheet Index
  - Hedgerow

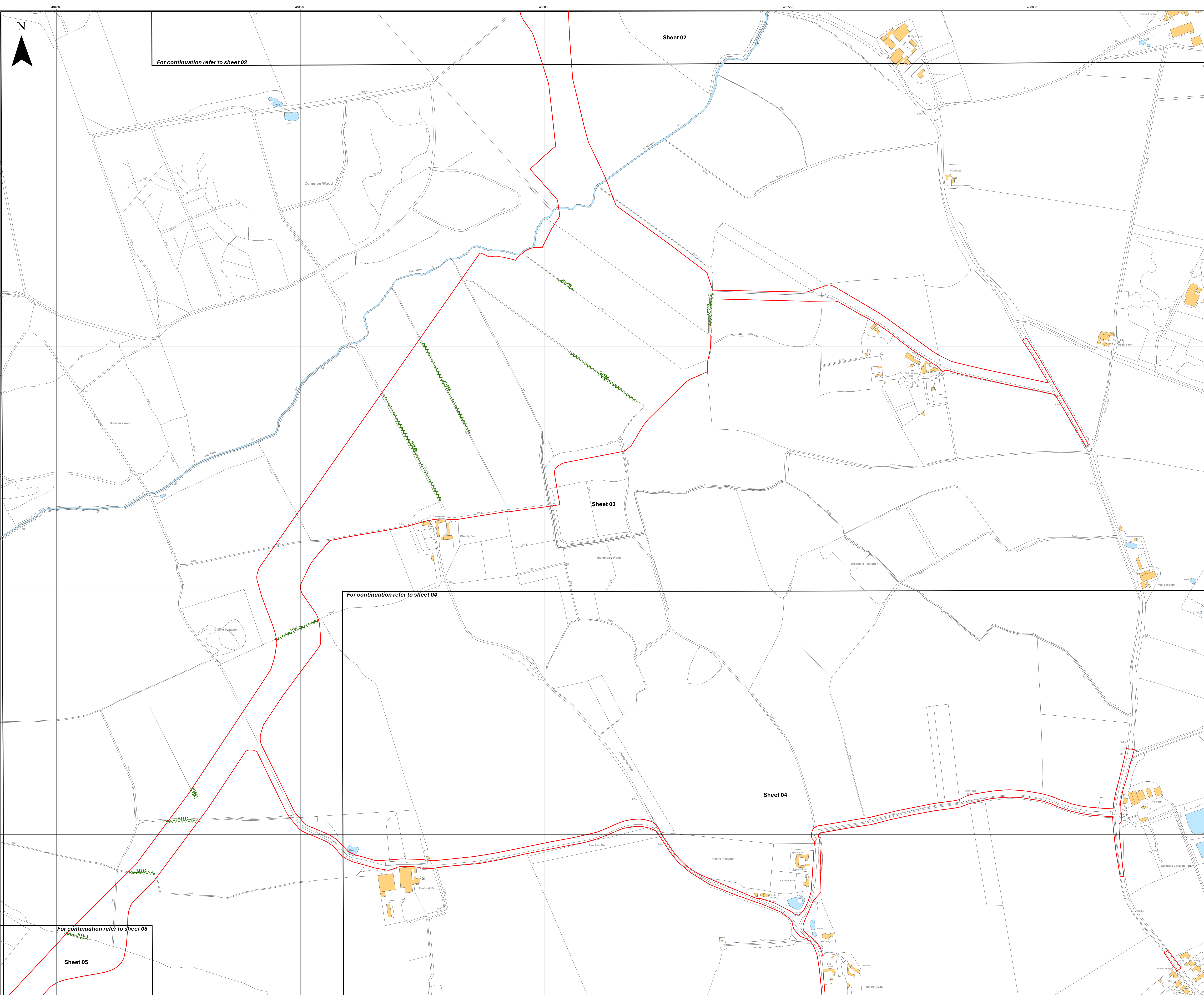
Layers: Lanpro, 2026-IGP, 2026  
Base map: Reproduced from Ordnance Survey digital map data © Crown copyright 2026. All rights reserved. License number: 0100031673




0 100 200 300 Metres  
Scale: 1:2,500@A0

APFP Regulation: 5(2)(c)	Application Doc No.: EN0110012/APPLVS/02.10
Ref: P6045_LPR_ZZ_XX_DR_Z_DCO_0090	Date: 06/02/2026
Drawn by: AZ	Checked by: BH

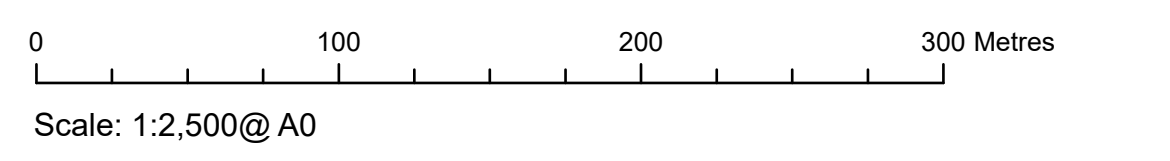
**Tree Preservation Order and Hedgerow Plans**  
Sheet 1 of 22





**Key**  
 Order Limits  
 Sheet Index  
 Hedgerow

Layers: Lanpro, 2026, IGP, 2026  
 Base map: Reproduced from Ordnance Survey digital map data © Crown copyright 2026. All rights reserved. License number: 0100031673



APFP Regulation: 5(2)(c)	Application Doc No.: EN0110012/APPLVS/02.10
Ref: P6045_LPR_ZZ_XX_DR_Z_DCO_0090	Date: 06/02/2026
Drawn by: AZ	Checked by: BH

**Tree Preservation Order and Hedgerow Plans**  
 Sheet 3 of 22

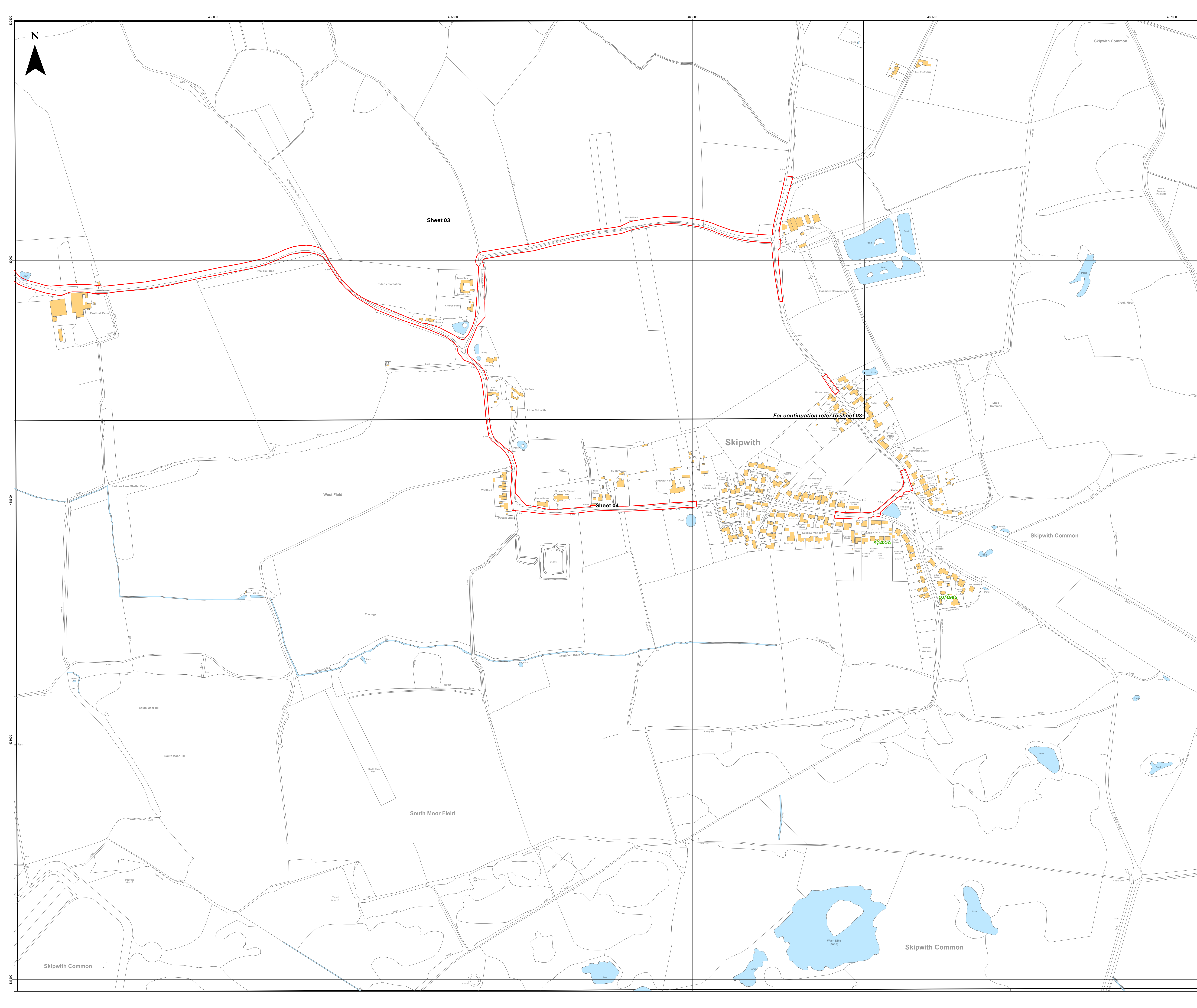
**Key**  
 Order Limits  
 Sheet Index  
 Tree Preservation Order (TPO)

Layers: Lanpro, 2026-IGP\_2026  
 Base map: Reproduced from Ordnance Survey digital map data © Crown copyright 2026. All rights reserved. License number: 0100031673

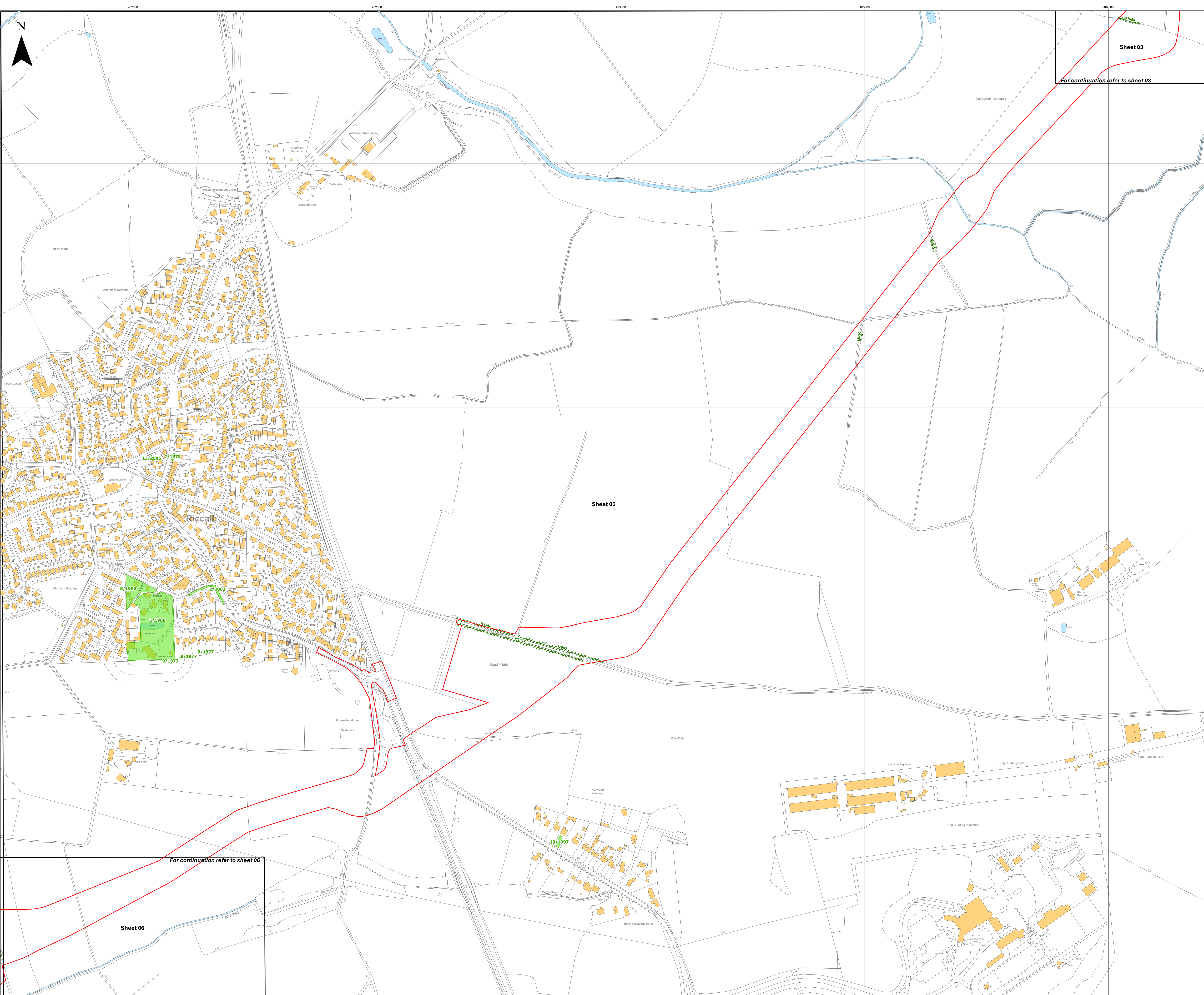
0 100 200 300 Metres  
 Scale: 1:2,500@A0





APFP Regulation: 5(2)(c)	Application Doc No.: EN0110012/APPLVS/02.10
Ref: P6045_LPR_ZZ_XX_DR_Z_DCO_0090	Date: 06/02/2026
Drawn by: AZ	Checked by: BH

**Tree Preservation Order and Hedgerow Plans**  
 Sheet 4 of 22

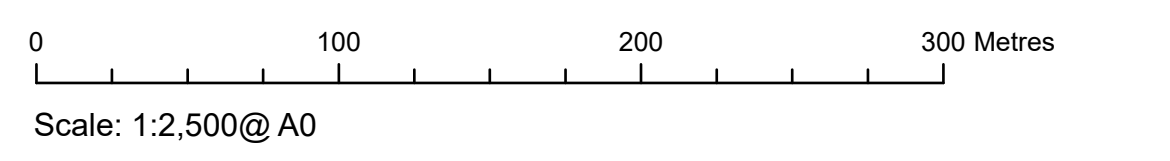


For continuation refer to sheet 03






**Key**  
 Order Limits  
 Sheet Index  
 Hedgerow  
 Tree Preservation Order (TPO)

Layers: Lanpro, 2026-IGP, 2026  
 Base map: Reproduced from Ordnance Survey digital map data © Crown copyright 2026. All rights reserved. License number: 0100031673



APFP Regulation: 5(2)(c)	Application Doc No.: EN0110012/APPLVS/02.10
Ref: P6045_LPR_ZZ_XX_DR_Z_DCO_0090	Date: 06/02/2026
Drawn by: AZ	Checked by: BH

**Tree Preservation Order and Hedgerow Plans**  
 Sheet 5 of 22

**Key**  
 Order Limits  
 Sheet Index  
 Hedgerow

Layers: Lanpro, 2026, IGR, 2026  
 Base map: Reproduced from Ordnance Survey digital map data © Crown copyright 2026. All rights reserved. License number: 0100031673

0 100 200 300 Metres

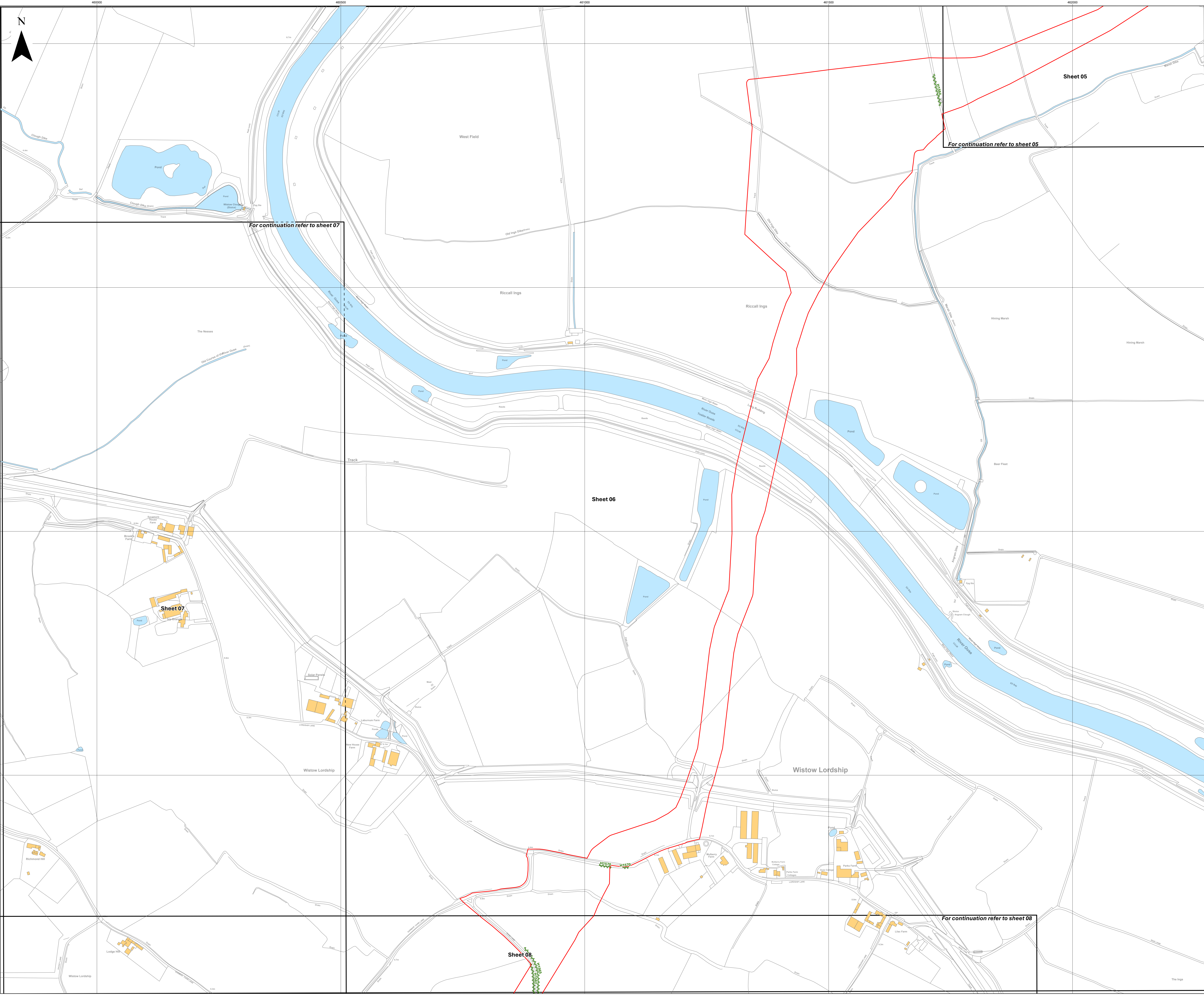
Scale: 1:2,500@ A0

APFP Regulation: 5(2)(c) Application Doc No.: EN0110012/APPLVS02.10

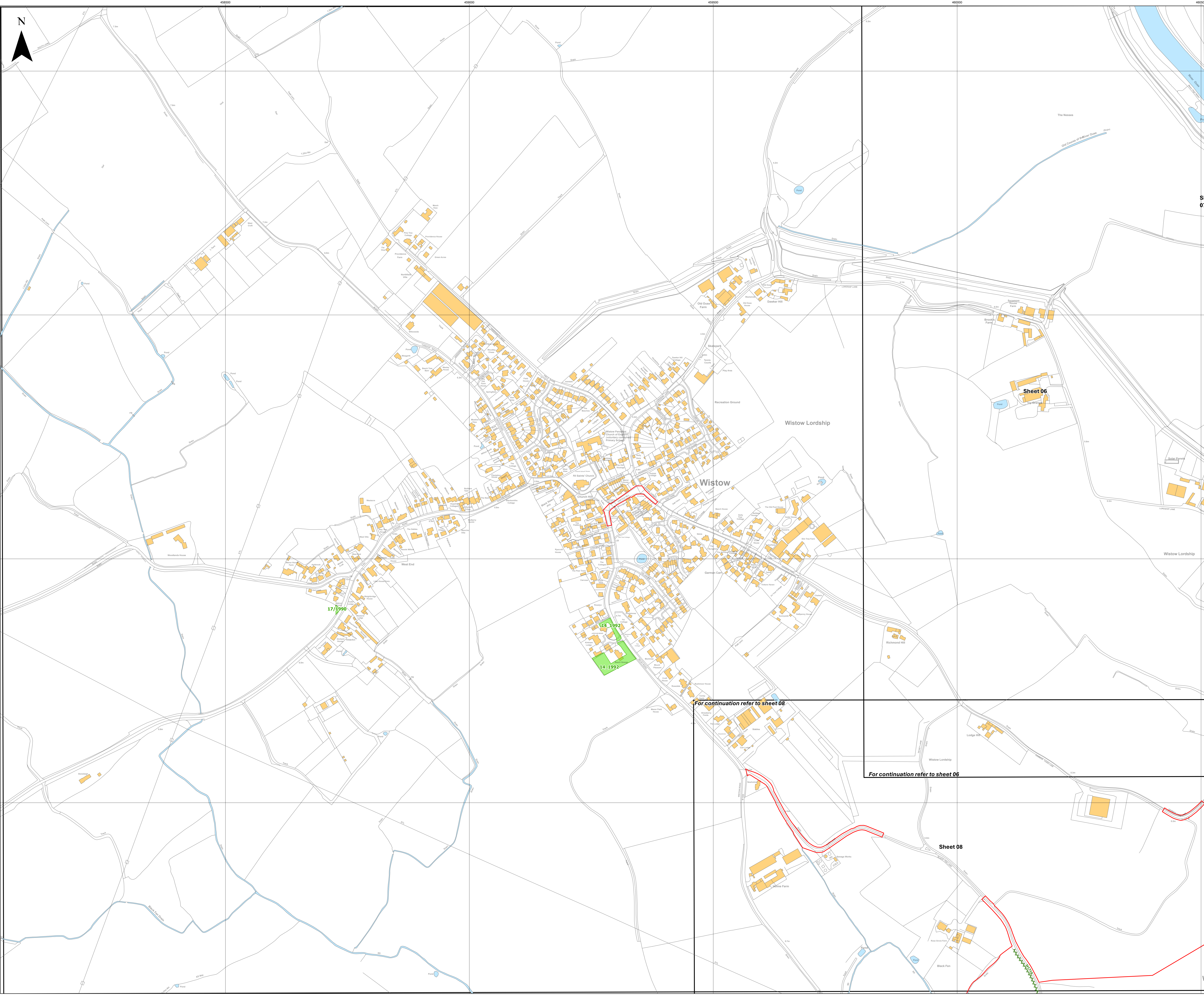
Ref: P6045\_LPR\_ZZ\_XX\_DR\_Z\_DCO\_0090 Date: 06/02/2026

Drawn by: AZ Checked by: BH

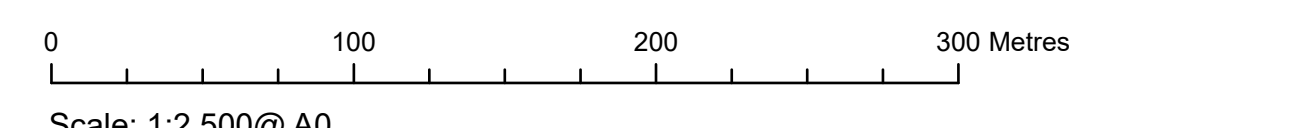
**Tree Preservation Order and Hedgerow Plans**  
 Sheet 6 of 22



- Key**
- Order Limits
  - Sheet Index
  - Hedgerow
  - Tree Preservation Order (TPO)



Layers: Lanpro, 2026, IGR, 2026  
 Base map: Reproduced from Ordnance Survey digital map data © Crown copyright 2026. All rights reserved. License number: 0100031673



Scale: 1:2,500@ A0

APFP Regulation: 5(2)(c)	Application Doc No.: EN0110012/APPLVS/02.10
Ref: P6045_LPR_ZZ_XX_DR_Z_DCO_0090	Date: 06/02/2026
Drawn by: AZ	Checked by: BH

**Tree Preservation Order and Hedgerow Plans**  
 Sheet 7 of 22

For continuation refer to sheet 08

For continuation refer to sheet 06

Sh  
07

Sheet 06

Sheet 08

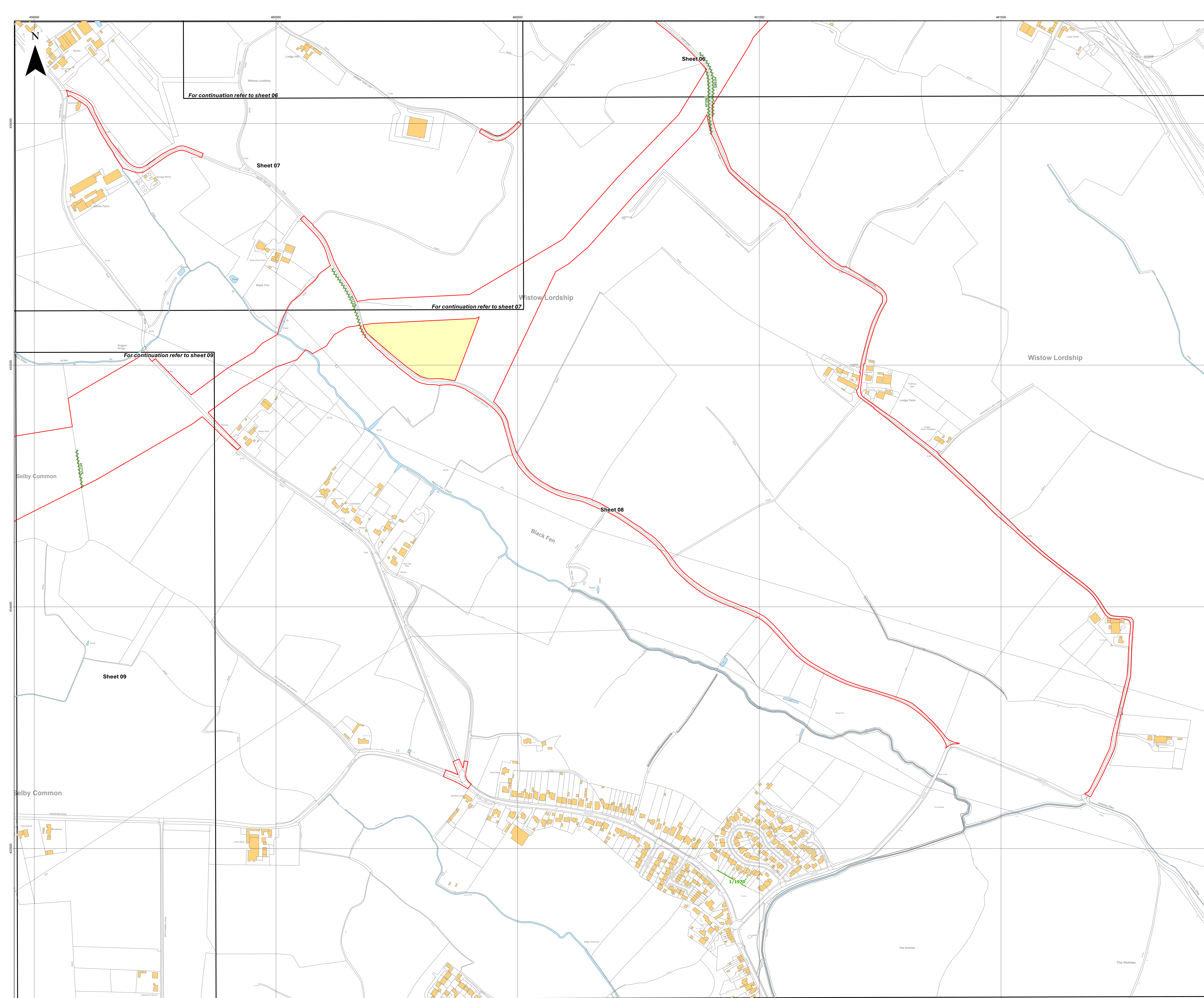
- Key**
- Order Limits
  - Land not included within Order Limits
  - Sheet Index
  - Hedgerow
  - Tree Preservation Order (TPO)

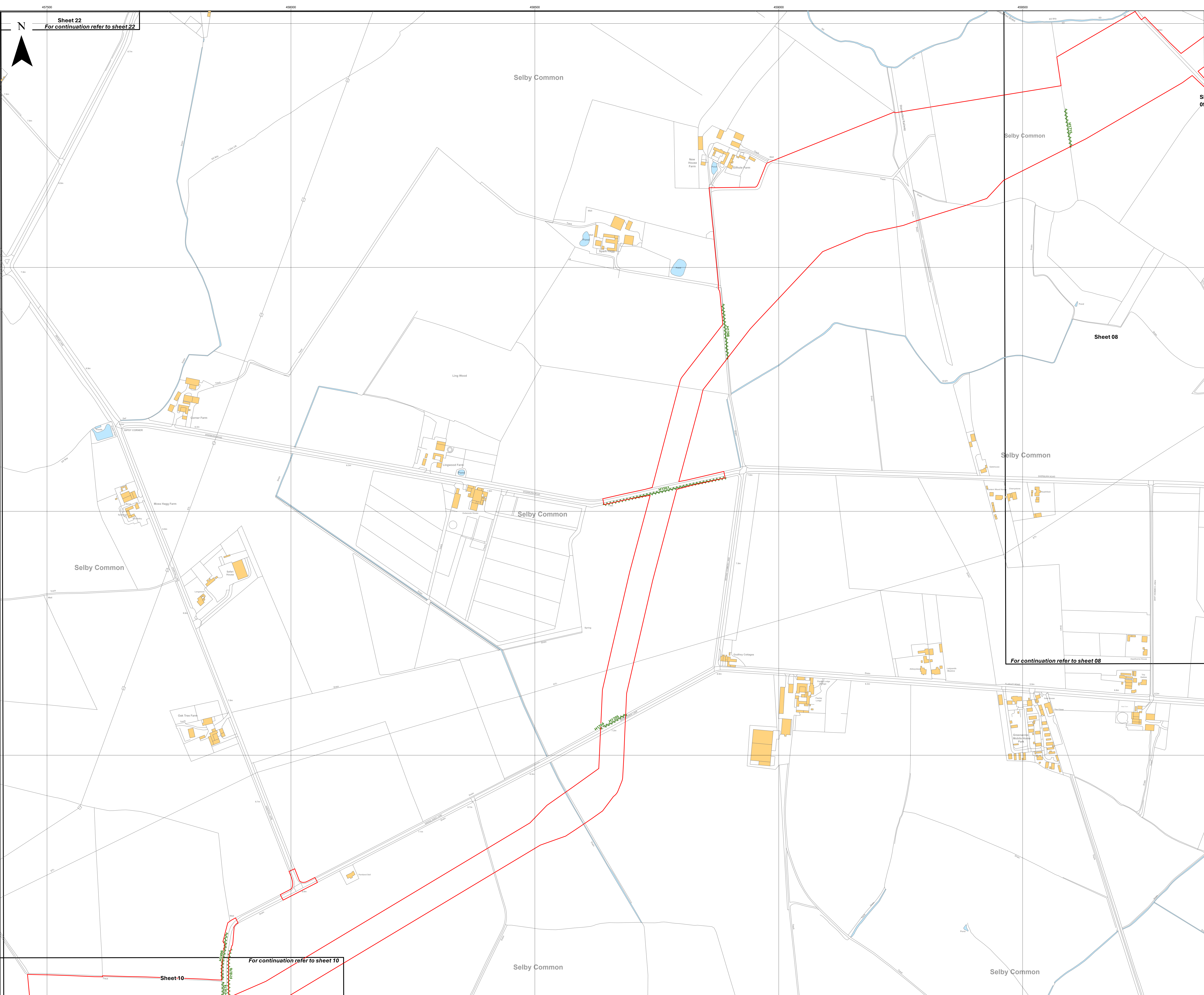
Layers: Lanpro; 2026; IPR; 2026  
 Base map: Reproduced from Ordnance Survey digital map data © Crown copyright 2026. All rights reserved. License number: 0100031673

0 100 200 300 Metres  
 Scale: 1:2,500@A0


APFP Regulation: 5(2)(c)	Application Doc No.: EN0110012/APPLVS/02.10
Ref: P6045_LPR_ZZ_XX_DR_Z_DCO_0090	Date: 06/02/2026
Drawn by: AZ	Checked by: BH

**Tree Preservation Order and Hedgerow Plans**  
 Sheet 8 of 22



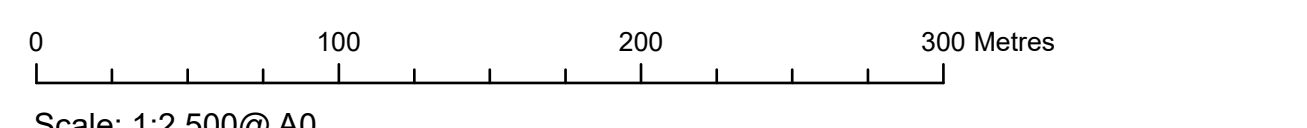


Sheet 22  
For continuation refer to sheet 22



**Key**  
 [Red line] Order Limits  
 [Green dashed line] Hedgerow  
 [Dotted line] Sheet Index






Layers: Lanpro, 2026, IPR, 2026  
 Base map: Reproduced from Ordnance Survey digital map data © Crown copyright 2026. All rights reserved. License number: 0100031673



APFP Regulation: 5(2)(c)	Application Doc No.: EN0110012/APPLVS/02.10
Ref: P6045_LPR_ZZ_XX_DR_Z_DCO_0090	Date: 06/02/2026
Drawn by: AZ	Checked by: BH

**Tree Preservation Order and Hedgerow Plans**  
 Sheet 9 of 22



- Key**
-  Order Limits
  -  Land not included within Order Limits
  -  Sheet Index
  -  Hedgerow
  -  Tree Preservation Order (TPO)

Layers: Lanpro, 2026, IGR, 2026  
 Base map: Reproduced from Ordnance Survey digital map data © Crown copyright 2026. All rights reserved. License number 0100031673



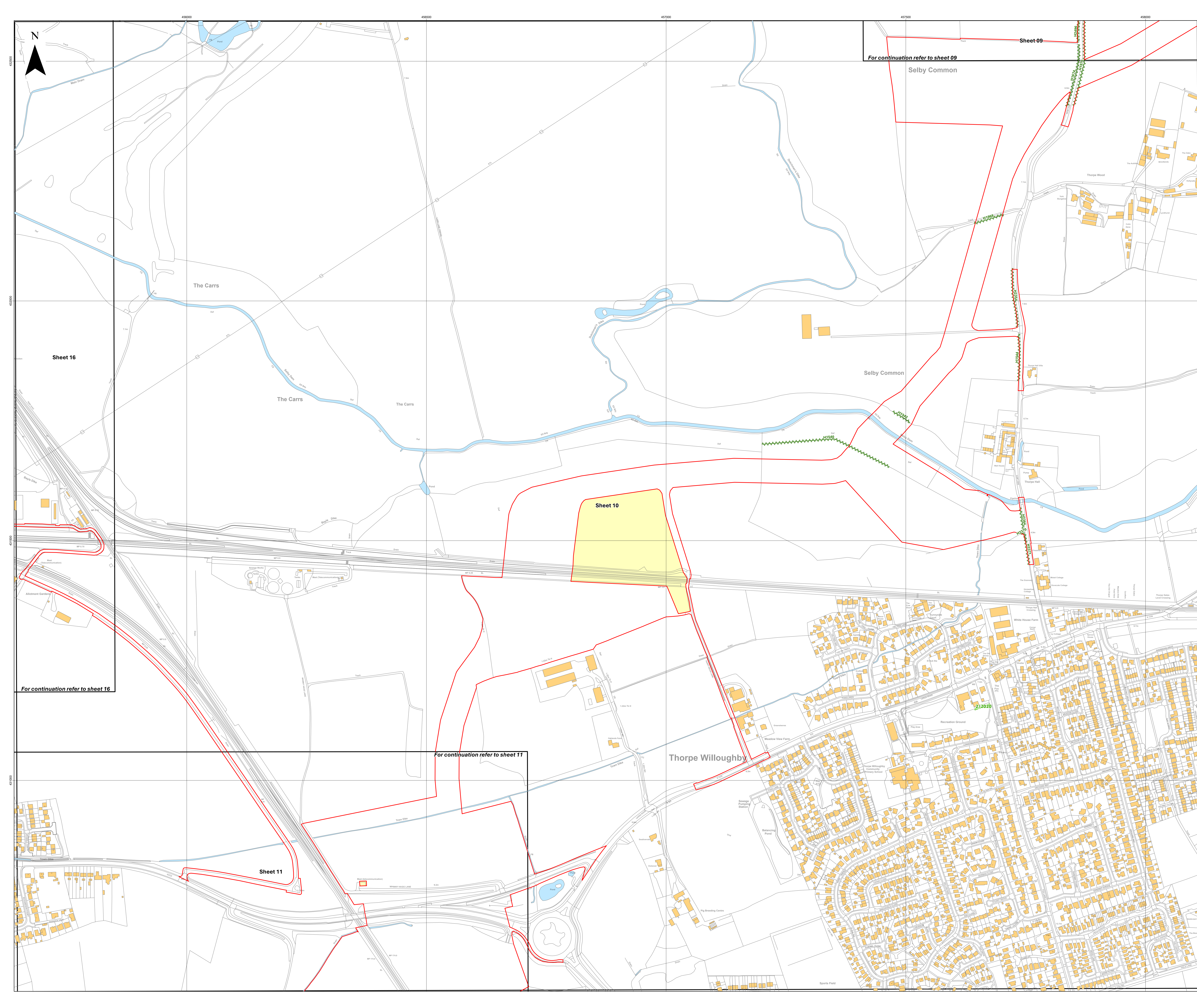
Scale: 1:2,500@ A0

APFP Regulation: 5(2)(c) Application Doc No.: EN0110012/APPLVS/02.10

Ref: P6045\_LPR\_ZZ\_XX\_DR\_Z\_DCO\_0090 Date: 06/02/2026

Drawn by: AZ Checked by: BH

**Tree Preservation Order and Hedgerow Plans**  
 Sheet 10 of 22



Sheet 16

For continuation refer to sheet 16

Sheet 11

For continuation refer to sheet 11

Sheet 10

For continuation refer to sheet 09

Sheet 09

Selby Common

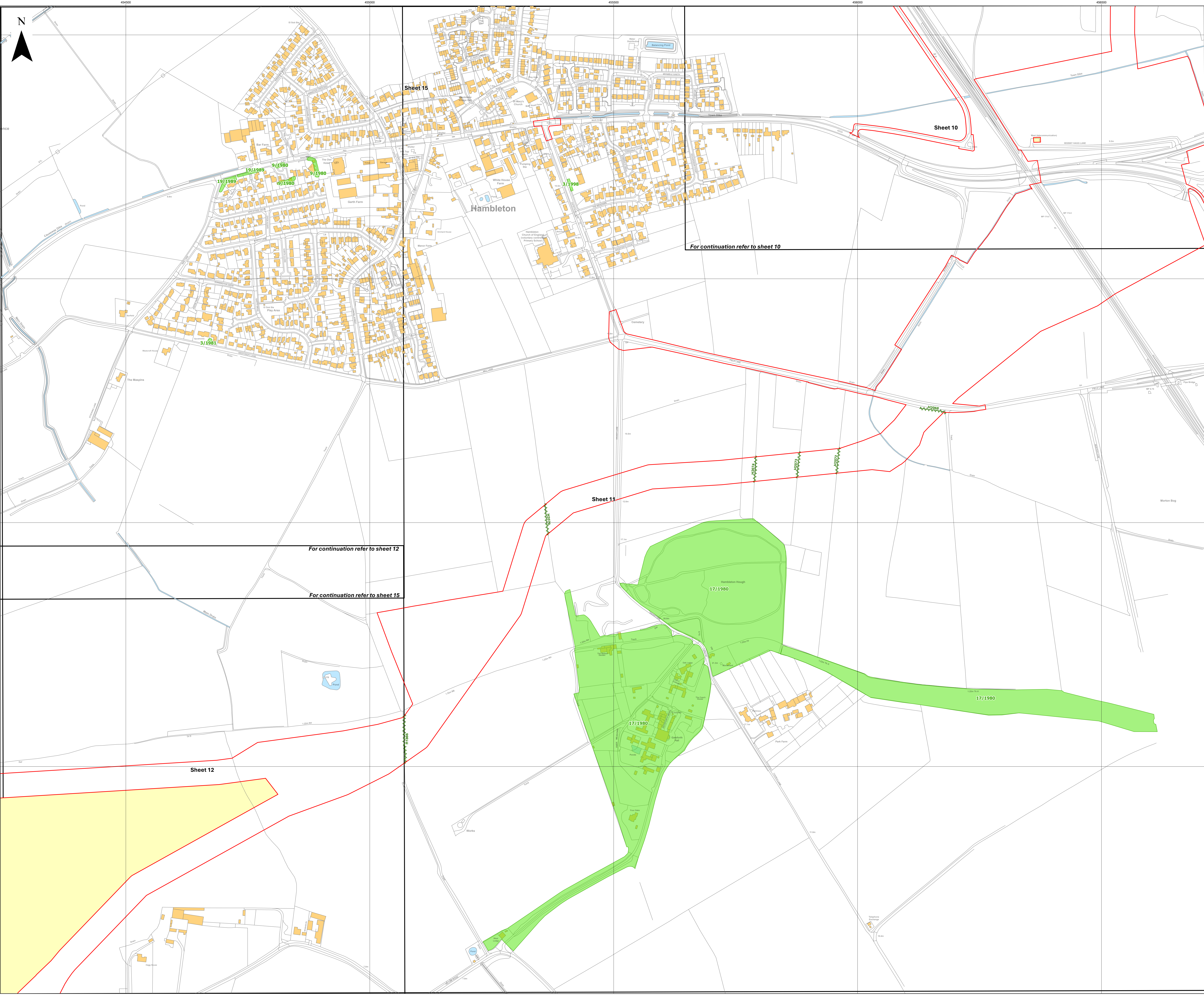
Selby Common

Thorpe Willoughby

2/2020

Sports Field

- Key**
- Order Limits
  - Land not included within Order Limits
  - Sheet Index
  - Hedgerow
  - Tree Preservation Order (TPO)



For continuation refer to sheet 12

For continuation refer to sheet 15





For continuation refer to sheet 10

Layers: Lanpro, 2026, IPR, 2026  
 Base map: Reproduced from Ordnance Survey digital map data © Crown copyright 2026. All rights reserved. License number 0100031673

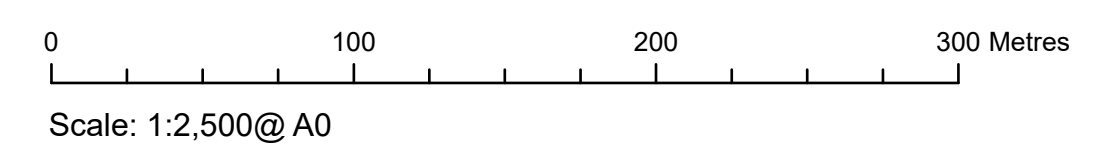
0 100 200 300 Metres  
 Scale: 1:2,500@A0

APFP Regulation: 5(2)(c)	Application Doc No.: EN0110012/APPLVS/02.10
Ref: P6045_LPR_ZZ_XX_DR_Z_DCO_0090	Date: 06/02/2026
Drawn by: AZ	Checked by: BH

**Tree Preservation Order and Hedgerow Plans**  
 Sheet 11 of 22

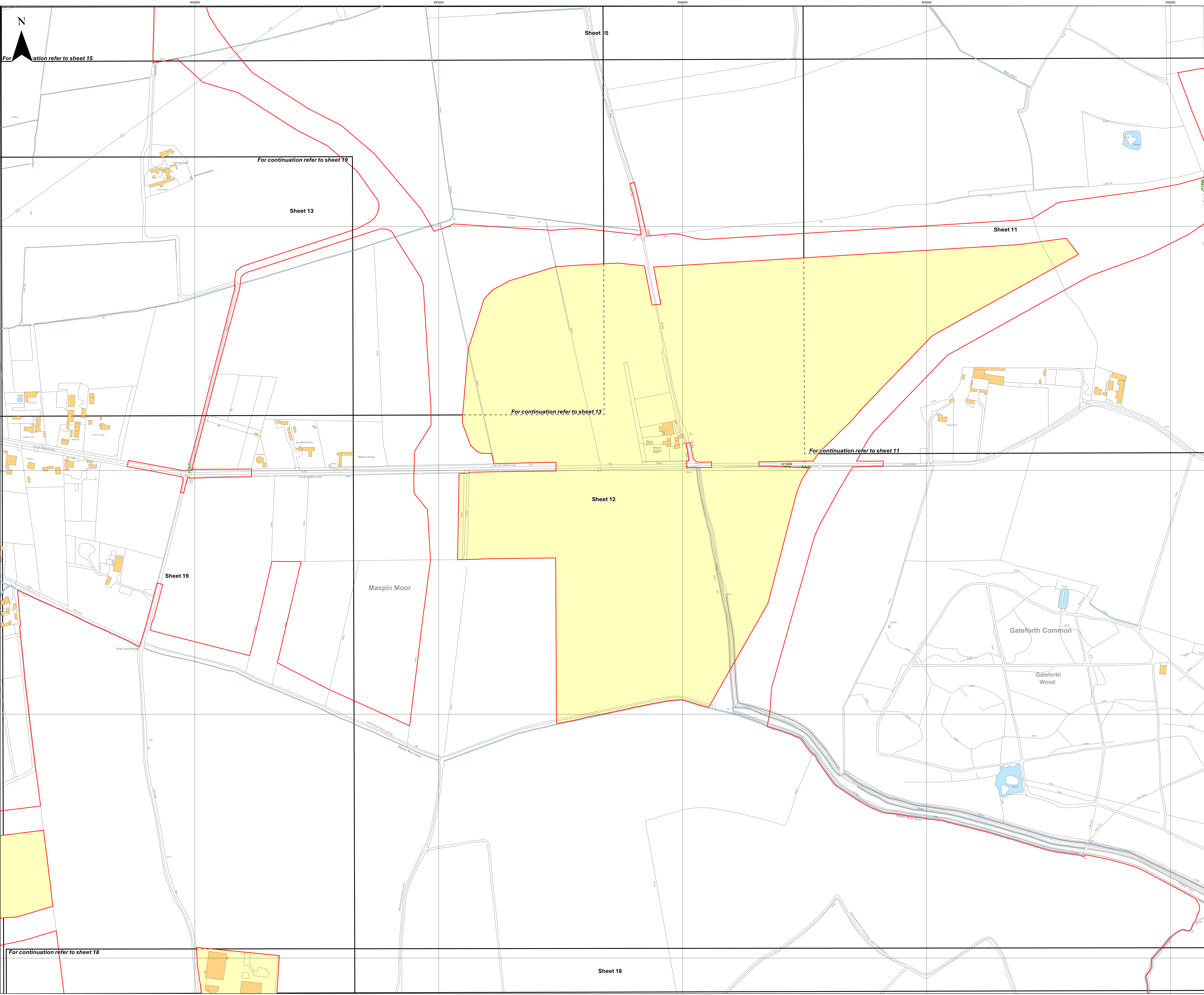
- Key**
-  Order Limits
  -  Land not included within Order Limits
  -  Sheet Index
  -  Hedgerow

Layers: Lanpro, 2026-IGP\_2026  
 Base map: Reproduced from Ordnance Survey digital map data © Crown copyright 2026. All rights reserved. License number 0100031673



APFP Regulation: 5(2)(c)	Application Doc No.: EN0110012/APPLVS/02.10
Ref: P6045_LPR_ZZ_XX_DR_Z_DCO_0090	Date: 06/02/2026
Drawn by: AZ	Checked by: BH

**Tree Preservation Order and Hedgerow Plans**  
 Sheet 12 of 22



For continuation refer to sheet 15

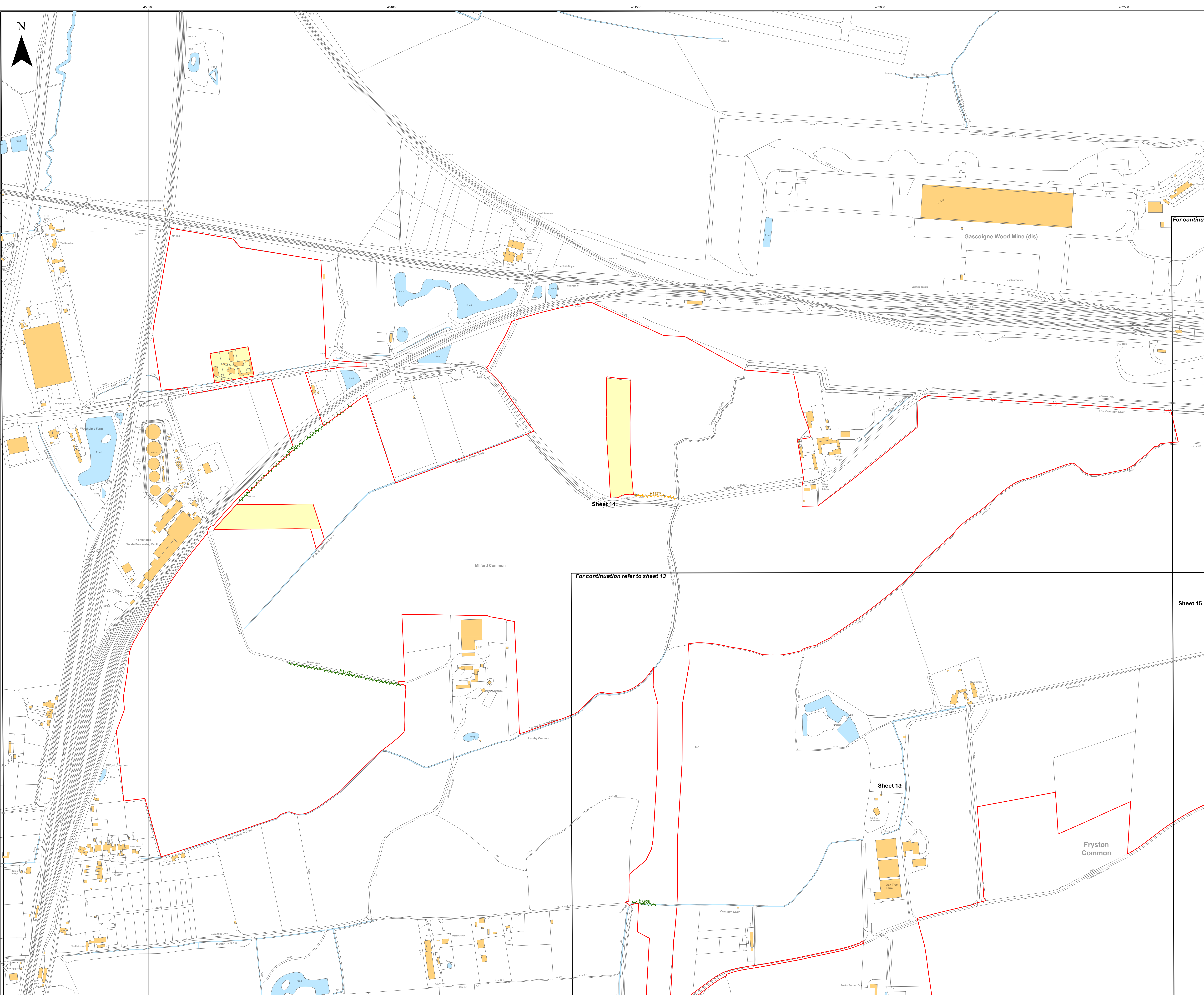
For continuation refer to sheet 19






For continuation refer to sheet 13

For continuation refer to sheet 11

For continuation refer to sheet 18





- Key**
-  Order Limits
  -  Land not included within Order Limits
  -  Sheet Index
  -  Important Hedgerow
  -  Hedgerow

For continuation

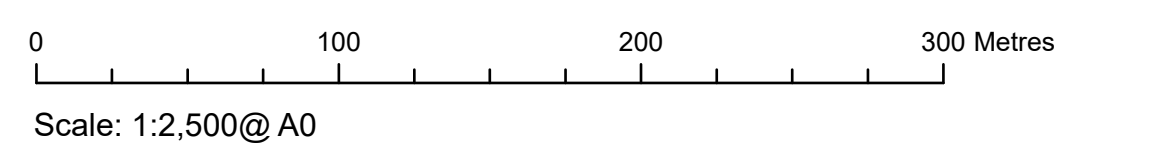
Sheet 14

For continuation refer to sheet 13

Sheet 15

Sheet 13

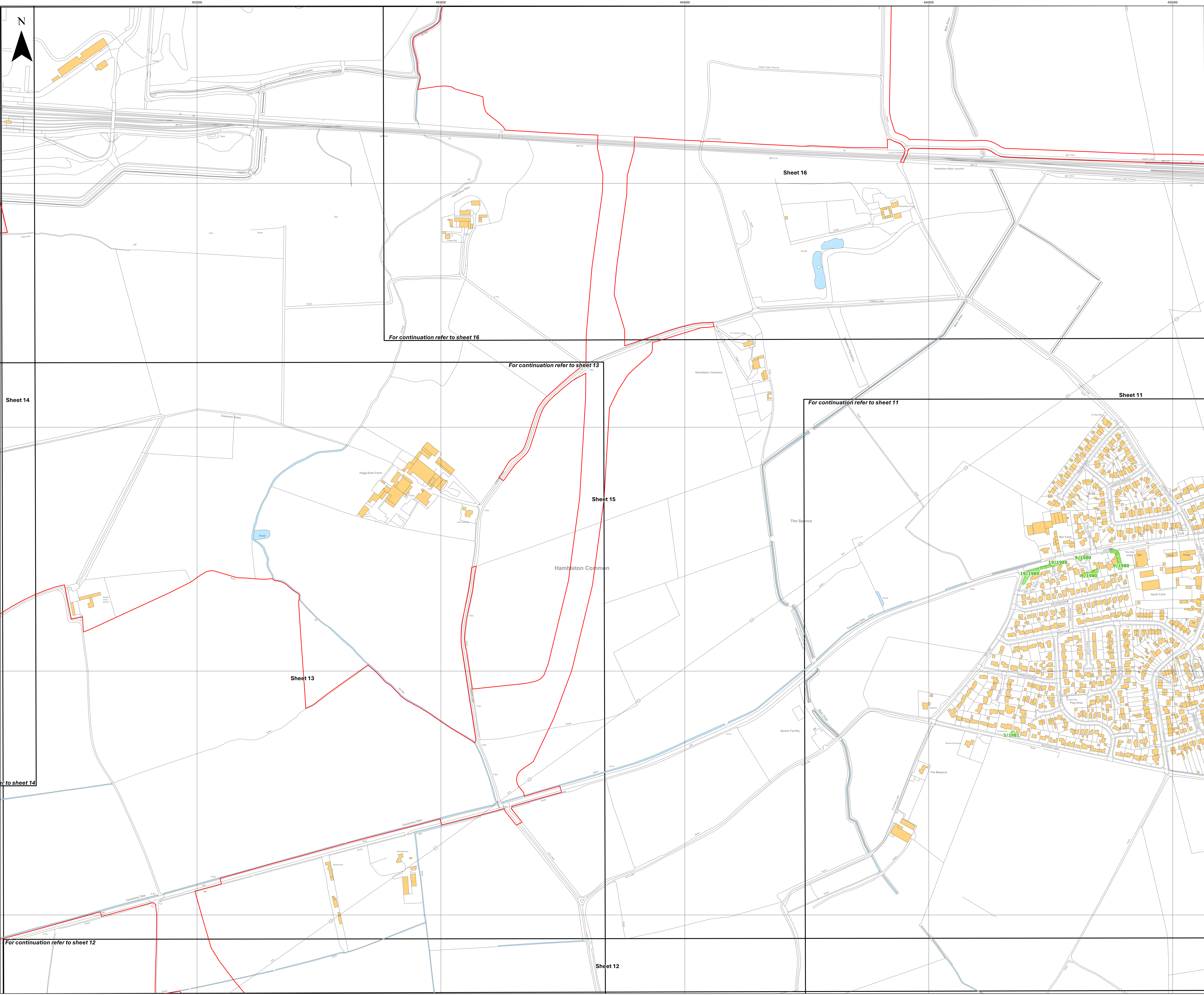
Layers: Lanpro, 2026-IGP, 2026  
Base map: Reproduced from Ordnance Survey digital map data © Crown copyright 2026. All rights reserved. License number: 0100031673



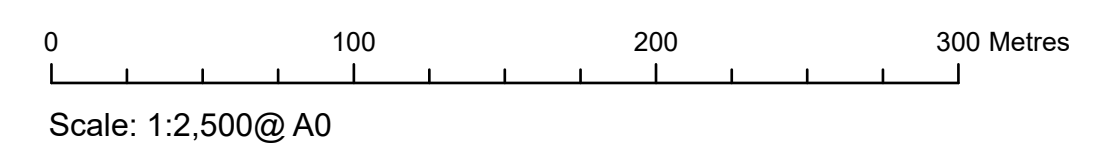
APFP Regulation: 5(2)(c)	Application Doc No.: EN0110012/APPLVS/02.10
Ref: P6045_LPR_ZZ_XX_DR_Z_DCO_0090	Date: 06/02/2026
Drawn by: AZ	Checked by: BH

**Tree Preservation Order and Hedgerow Plans**  
Sheet 14 of 22

**Key**  
— Order Limits  
 - - - Sheet Index  
■ Tree Preservation Order (TPO)

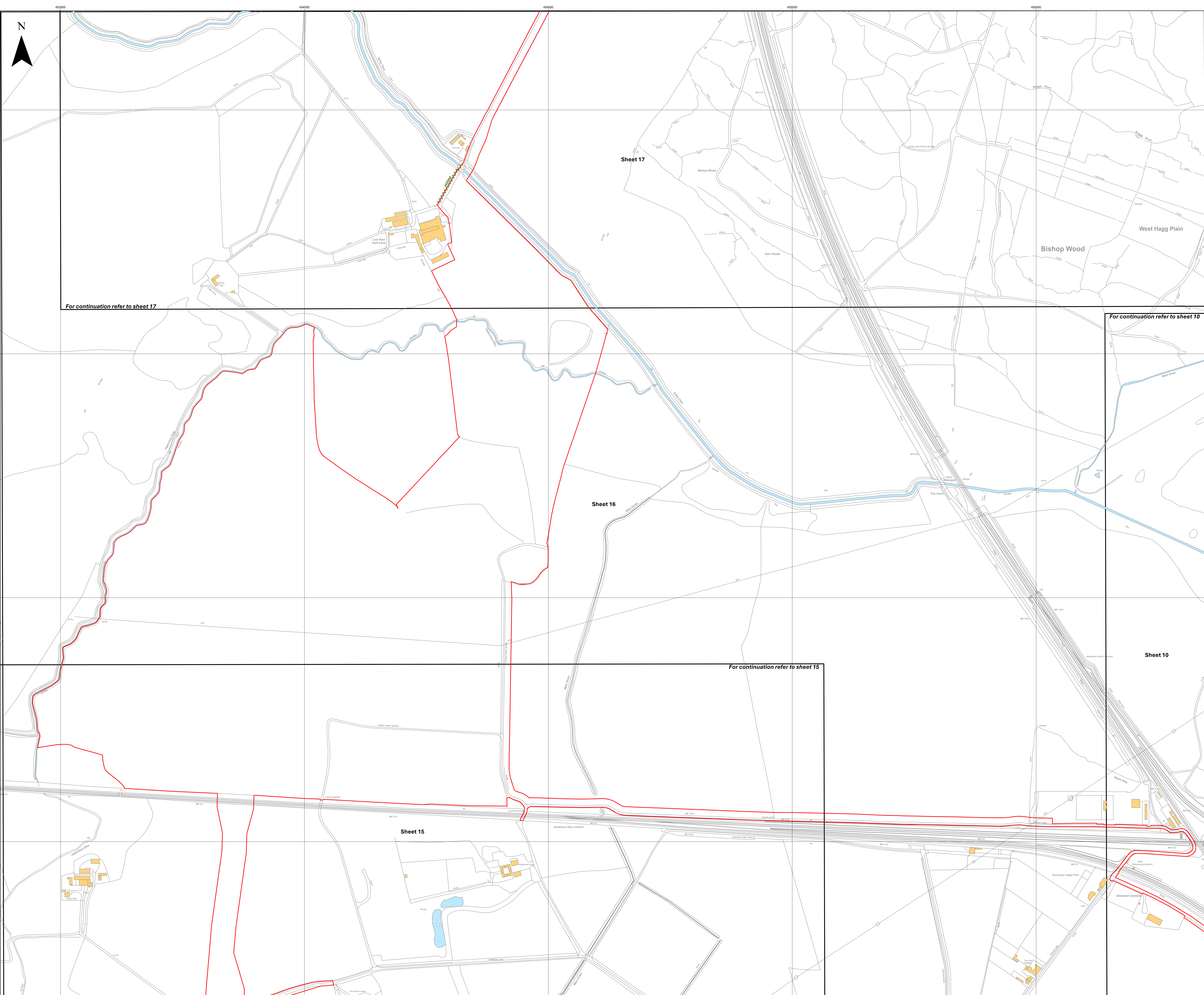





Layers: Lanpro, 2026, IGR, 2026  
 Base map: Reproduced from Ordnance Survey digital map data © Crown copyright 2026. All rights reserved. License number 0100031673



APFP Regulation: 5(2)(c)	Application Doc No.: EN0110012/APPLVS/02.10
Ref: P6045_LPR_ZZ_XX_DR_Z_DCO_0090	Date: 06/02/2026
Drawn by: AZ	Checked by: BH

**Tree Preservation Order and Hedgerow Plans**  
 Sheet 15 of 22



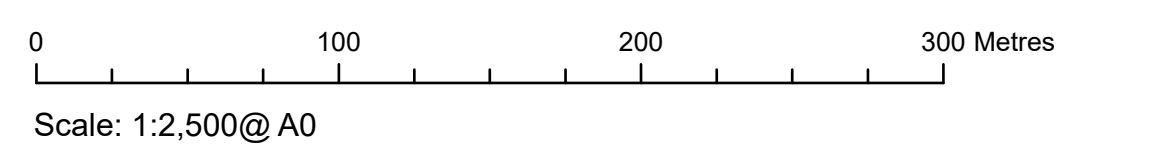
**Key**  
 Order Limits  
 Sheet Index  
 Hedgerow

For continuation refer to sheet 17

For continuation refer to sheet 10

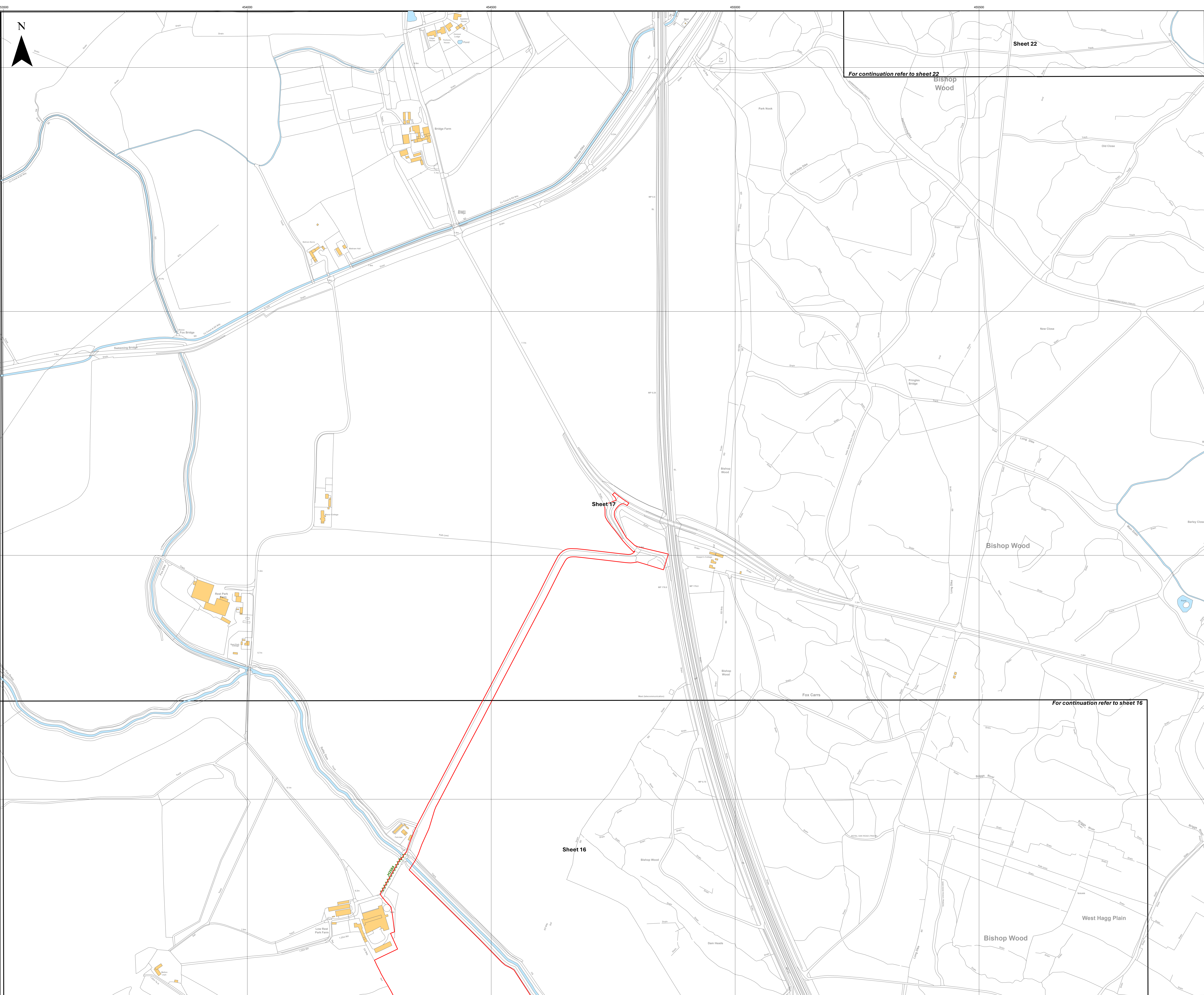
For continuation refer to sheet 15

Layers: Lanpro, 2026, IGP, 2026  
 Base map: Reproduced from Ordnance Survey digital map data © Crown copyright 2026. All rights reserved. License number 0100031673



APFP Regulation: 5(2)(c)	Application Doc No.: EN0110012/APPLVS02.10
Ref: P6045_LPR_ZZ_XX_DR_Z_DCO_0090	Date: 06/02/2026
Drawn by: AZ	Checked by: BH

**Tree Preservation Order and Hedgerow Plans**  
 Sheet 16 of 22



For continuation refer to sheet 22

Sheet 22

Sheet 17

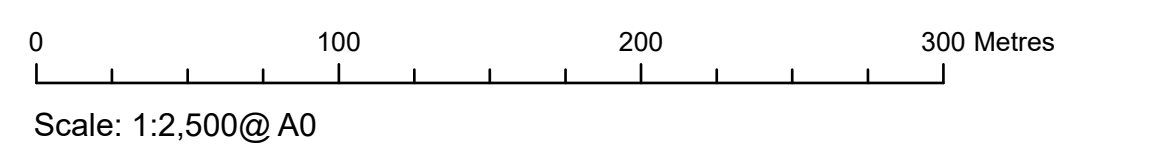
For continuation refer to sheet 16

Sheet 16



- Key**
- Order Limits
  - Sheet Index
  - ~ Hedgerow


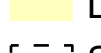
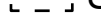
Layers: Lanpro; 2026; IPR; 2026  
 Base map: Reproduced from Ordnance Survey digital map data © Crown copyright 2026. All rights reserved. License number: 0100031673



APFP Regulation: 5(2)(c)	Application Doc No.: EN0110012/APPLVS02.10
Ref: P6045_LPR_ZZ_XX_DR_Z_DCO_0090	Date: 06/02/2026
Drawn by: AZ	Checked by: BH

**Tree Preservation Order and Hedgerow Plans**  
 Sheet 17 of 22



**Key**  
 Order Limits  
 Land not included within Order Limits  
 Sheet Index

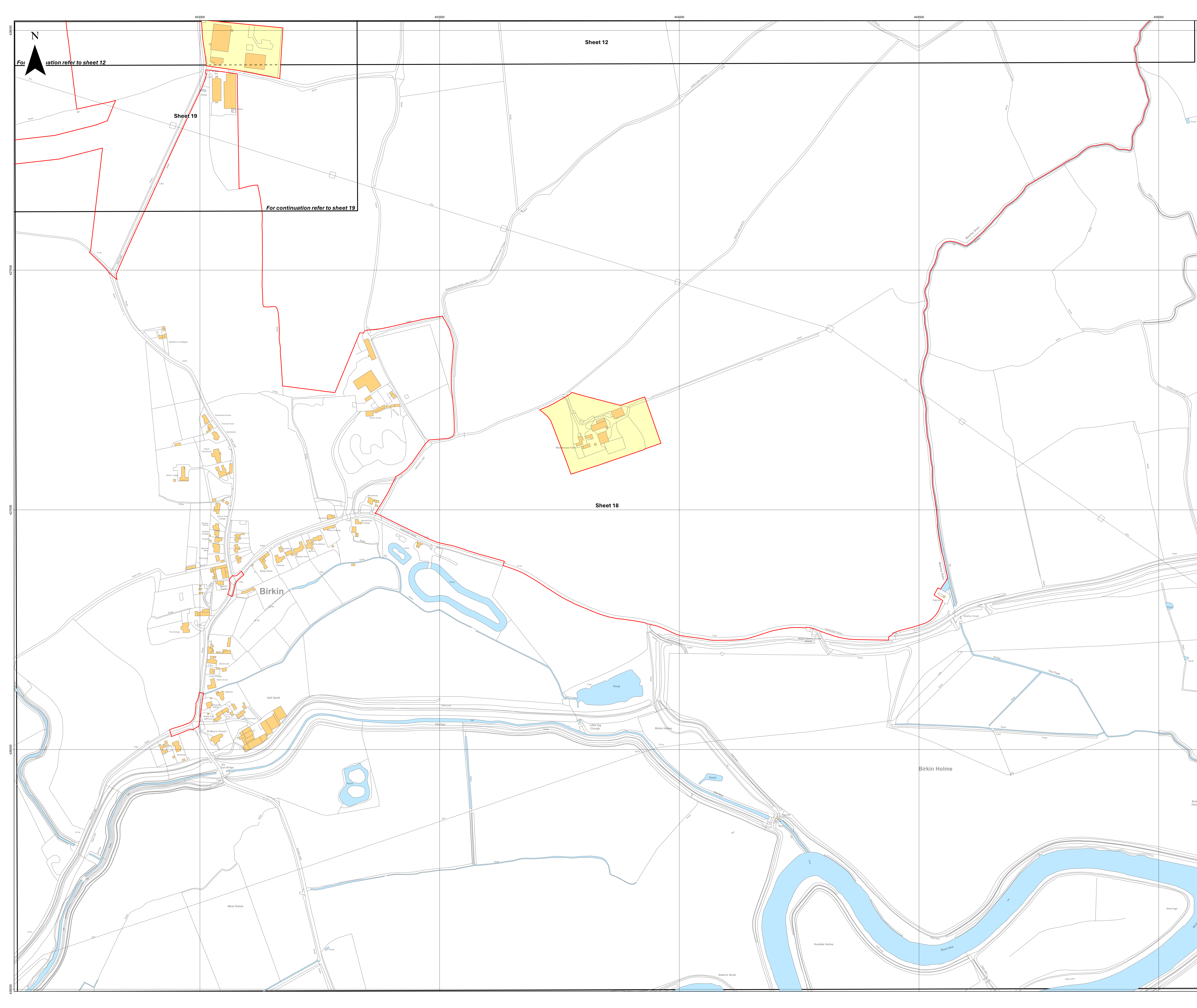
Layers: Lanpro, 2026, IPR, 2026  
 Base map: Reproduced from Ordnance Survey digital map data © Crown copyright 2026. All rights reserved. License number: 0100031673

0 100 200 300 Metres

Scale: 1:2,500@ A0

APFP Regulation: 5(2)(c)	Application Doc No.: EN0110012/APPLVS/02.10
Ref: P6045_LPR_ZZ_XX_DR_Z_DCO_0090	Date: 06/02/2026
Drawn by: AZ	Checked by: BH

**Tree Preservation Order and Hedgerow Plans**  
 Sheet 18 of 22



- Key**
- Order Limits
  - Land not included within Order Limits
  - Sheet Index
  - ~ Hedgerow
  - Tree Preservation Order (TPO)

Layers: Lanpro, 2026-IGP\_2026  
 Base map: Reproduced from Ordnance Survey digital map data © Crown copyright 2026. All rights reserved. License number: 0100031673

0 100 200 300 Metres

Scale: 1:2,500@A0

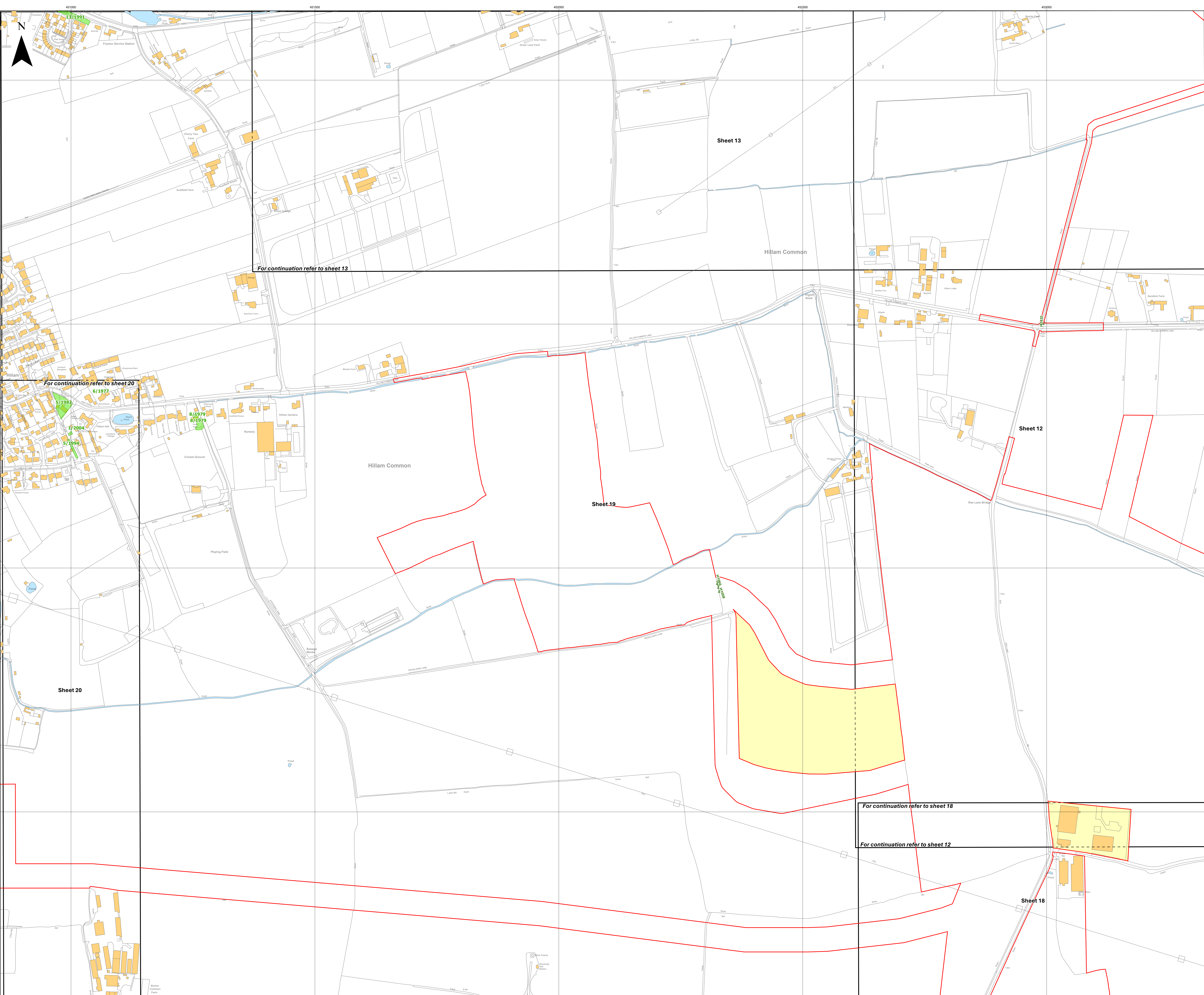
APFP Regulation: 5(2)(c) Application Doc No.: EN0110012/APPLVS/02.10

Ref: P6045\_LPR\_ZZ\_XX\_DR\_Z\_DCO\_0090 Date: 06/02/2026

Drawn by: AZ

Checked by: BH

**Tree Preservation Order and Hedgerow Plans**  
 Sheet 19 of 22

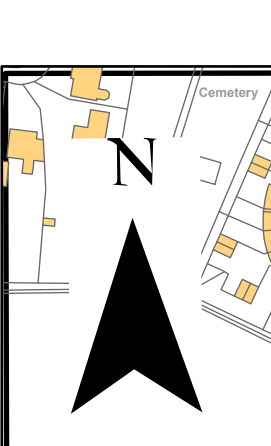
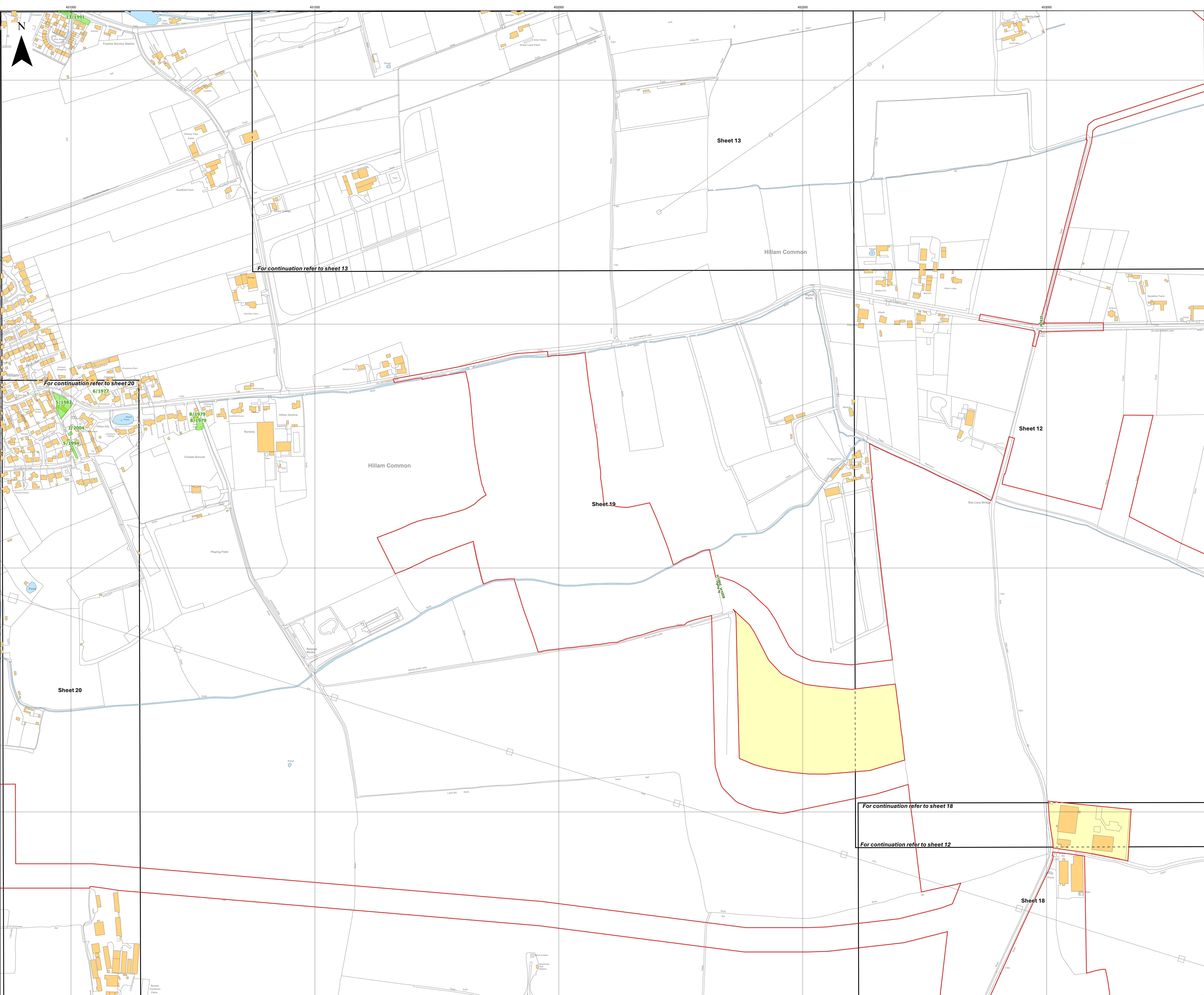


For continuation refer to sheet 13

For continuation refer to sheet 20

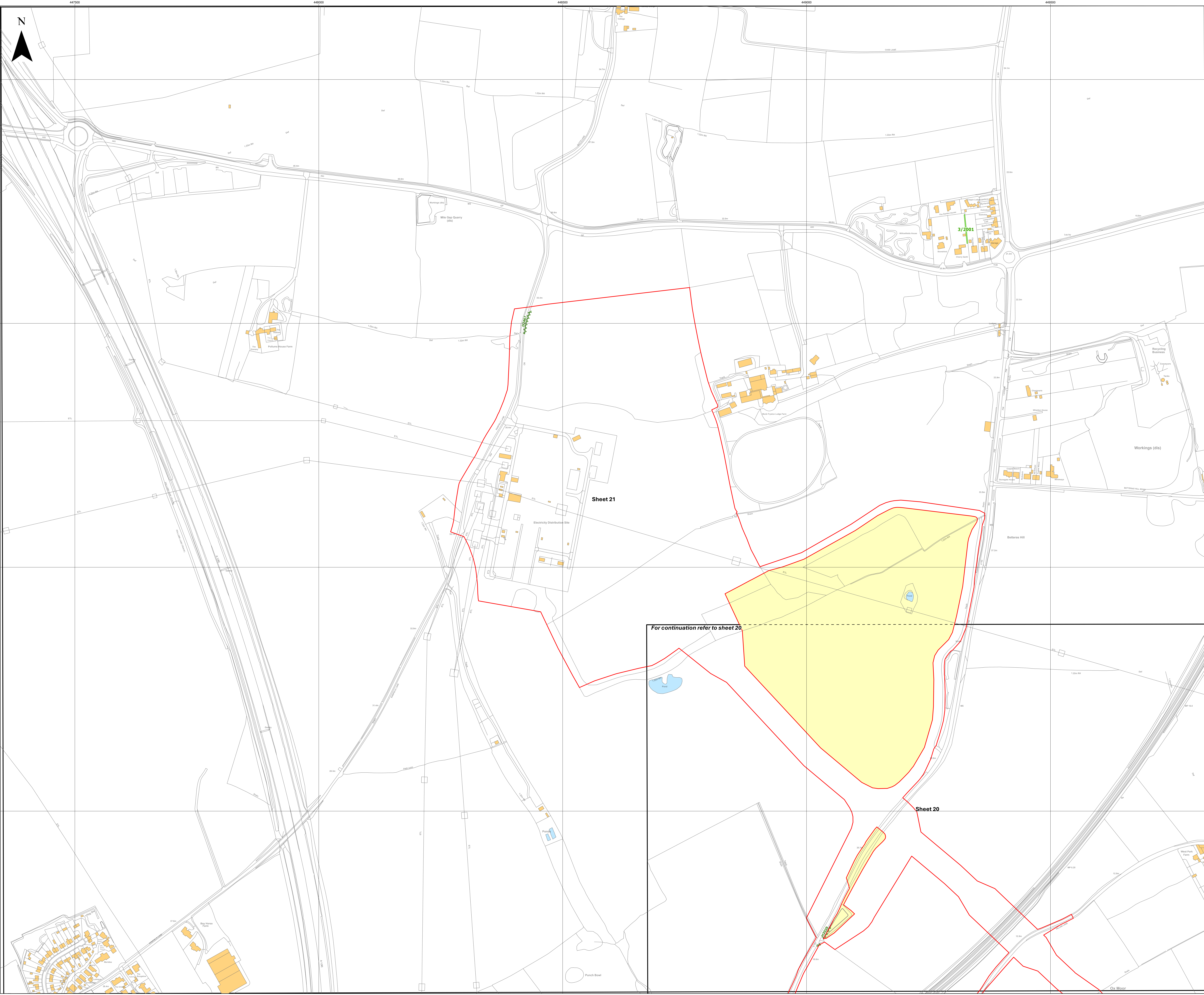
For continuation refer to sheet 18

For continuation refer to sheet 12



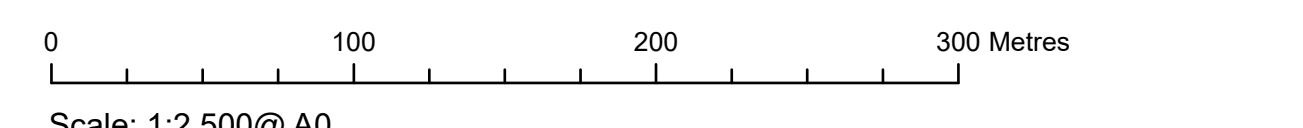


- Key**
- Order Limits
  - Land not included within Order Limits
  - Sheet Index
  - Hedgerow
  - Tree Preservation Order (TPO)



For continuation refer to sheet 20


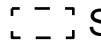
Layers: Lanpro, 2026, IGR, 2026  
 Base map: Reproduced from Ordnance Survey digital map data © Crown copyright 2026. All rights reserved. License number: 0100031673



Scale: 1:2,500@A0

APFP Regulation: 5(2)(c)	Application Doc No.: EN0110012/APPLVS/02.10
Ref: P6045_LPR_ZZ_XX_DR_Z_DCO_0090	Date: 06/02/2026
Drawn by: AZ	Checked by: BH

**Tree Preservation Order and Hedgerow Plans**  
 Sheet 21 of 22

**Key**  
 Order Limits  
 Sheet Index

Layers: Lanpro, 2026-IGP, 2026  
 Base map: Reproduced from Ordnance Survey digital map data © Crown copyright 2026. All rights reserved. License number: 0100031673

0 100 200 300 Metres

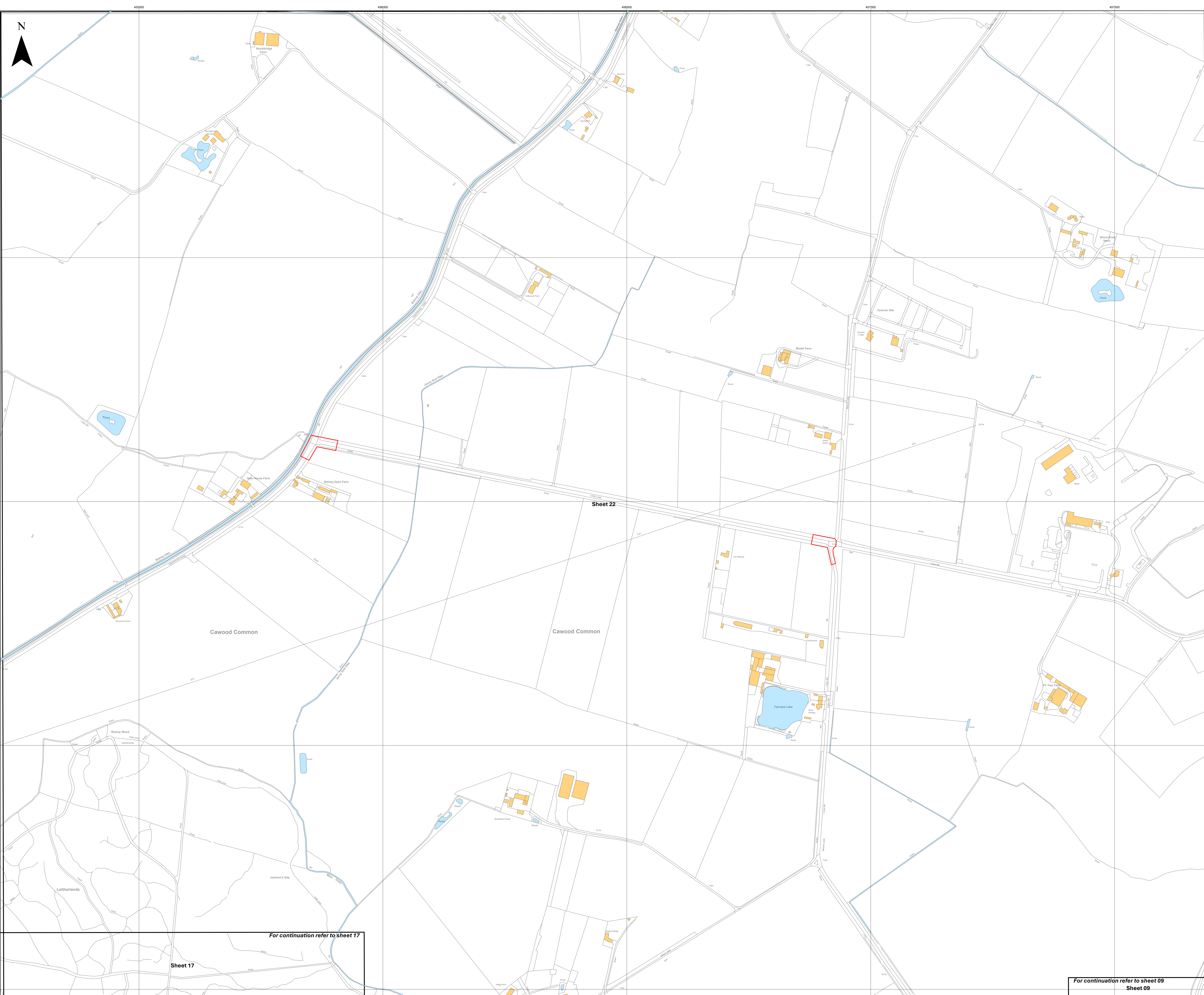
Scale: 1:2,500@A0

APFP Regulation: 5(2)(c) Application Doc No.: EN0110012/APPLVS/02.10

Ref: P6045\_LPR\_ZZ\_XX\_DR\_Z\_DCO\_0090 Date: 06/02/2026

Drawn by: AZ Checked by: BH

**Tree Preservation Order and Hedgerow Plans**  
 Sheet 22 of 22



Sheet 22

Sheet 17

For continuation refer to sheet 17

For continuation refer to sheet 09  
 Sheet 09